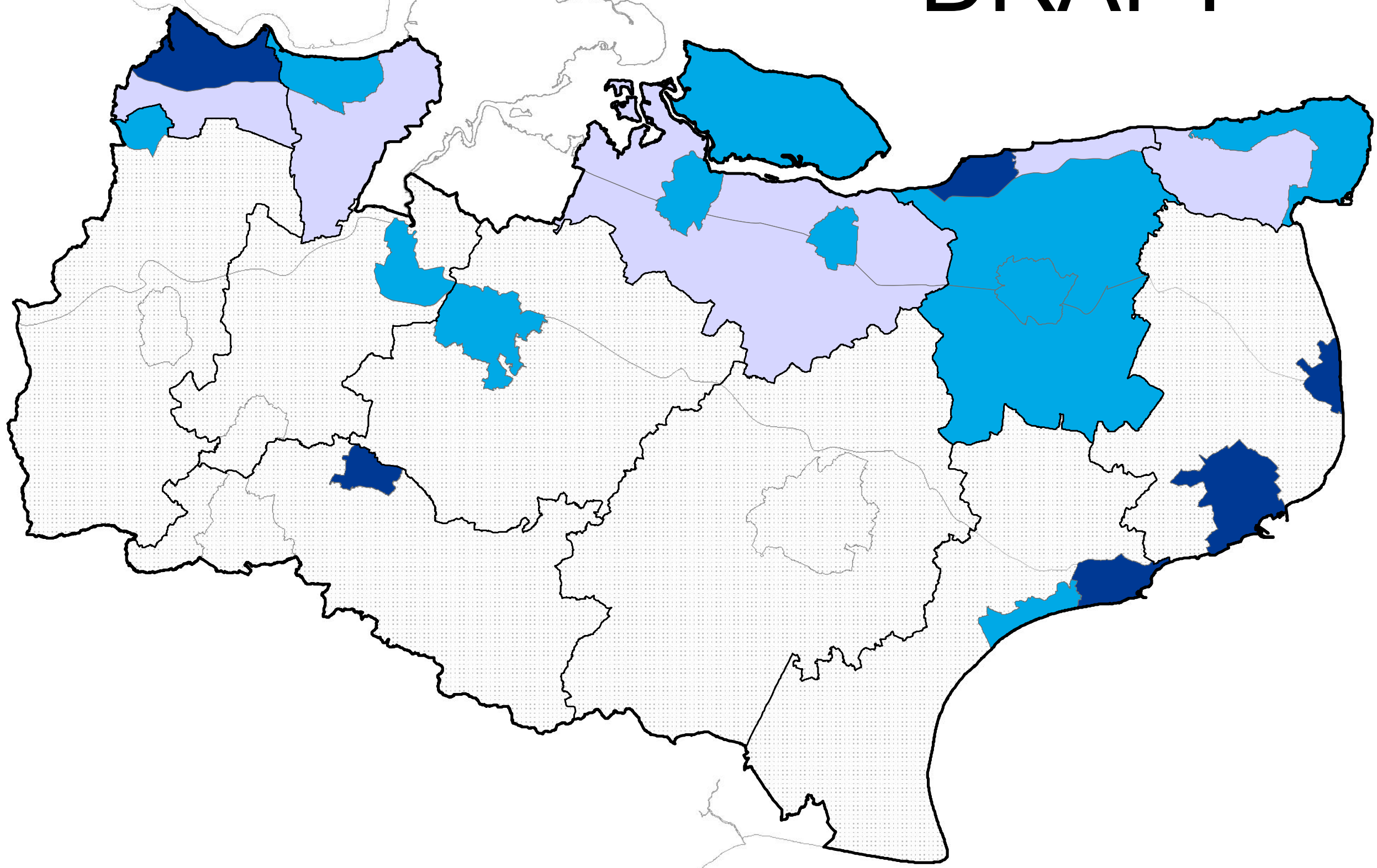
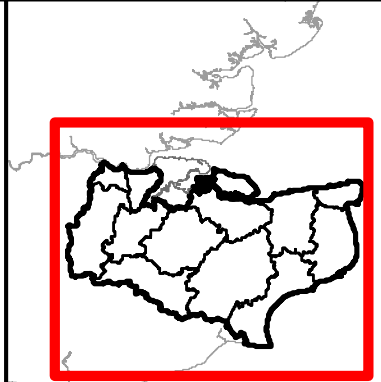


DRAFT

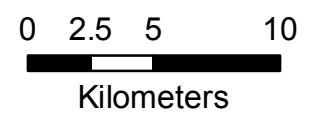


Legend

- Category A**
- Policy 1
Complex Flood Risk
 - Policy 2
Moderate Flood Risk
 - Policy 3
Low Flood Risk
- Category B**
- Studies yet to be undertaken

Drawing Title:
Local Flood Risk
Management -
Category A Policies
DRAFT

Drawing Number:
Figure 4



This map is based upon Ordnance Survey material with the permission of Ordnance Survey on behalf of the Controller of Her Majesty's Stationery Office (C) Crown Copyright. Unauthorised reproduction infringes Crown Copyright and may lead to prosecution or civil proceedings. 100019238. 2012

